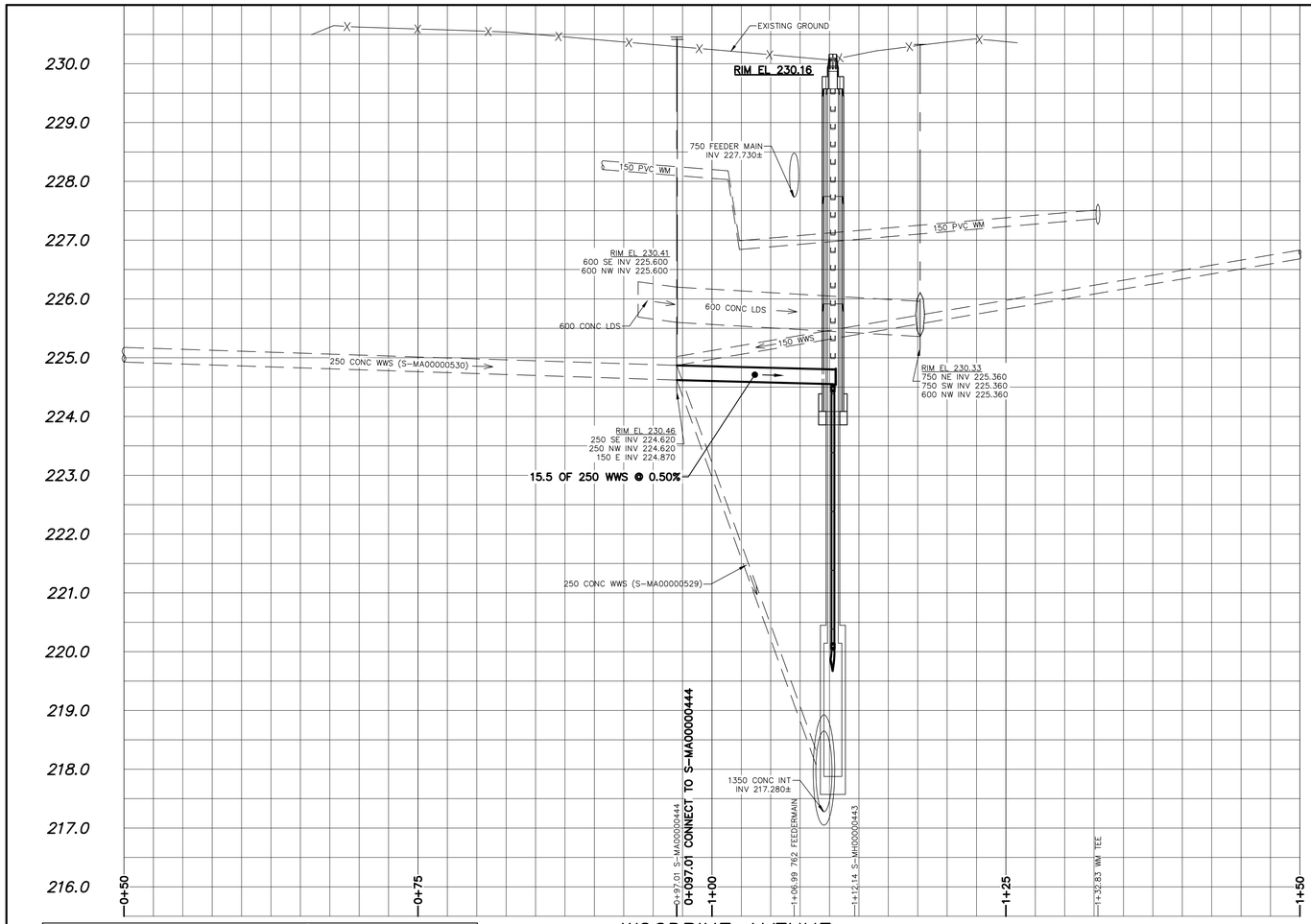

CHAINAGES SHOWN ARE ALONG ℄. EXISTING 250 WWS
STA. 1+00.000 = W ℄ MAIN STREET

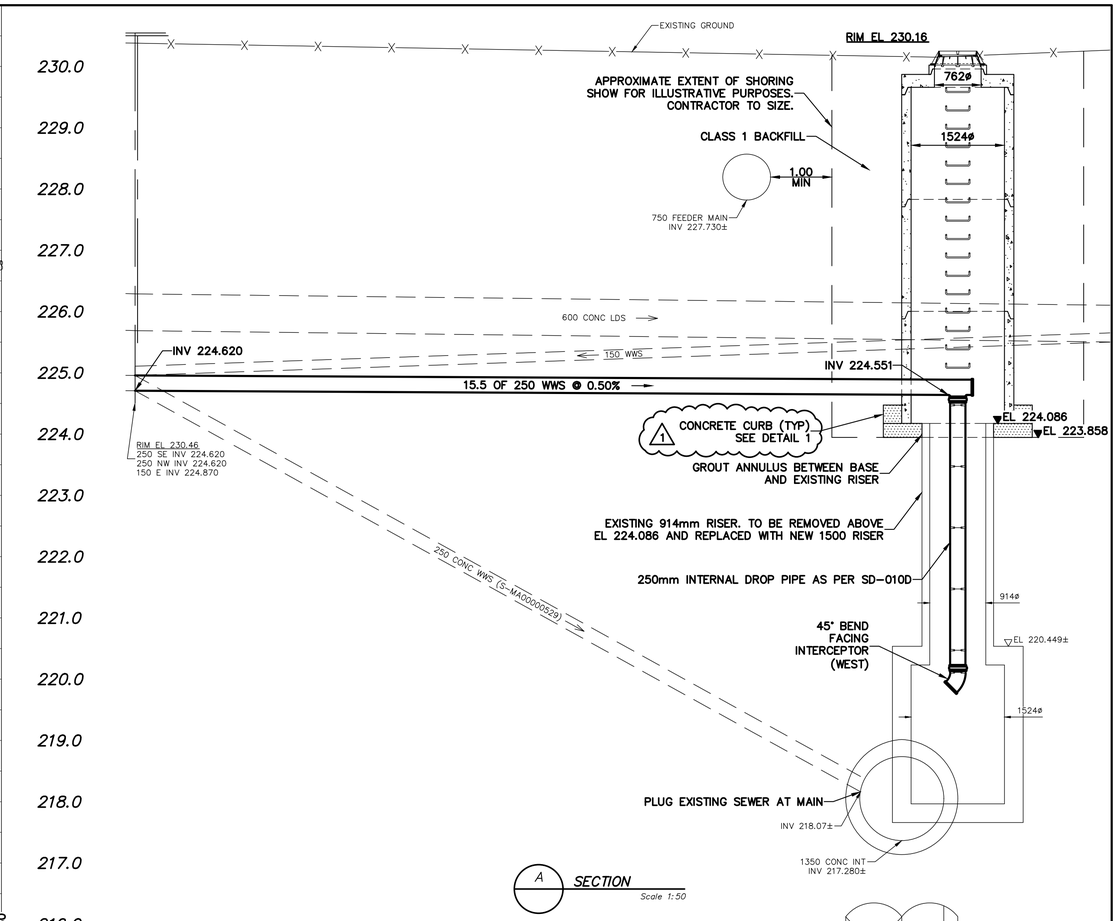

A SECTION
Scale 1:50

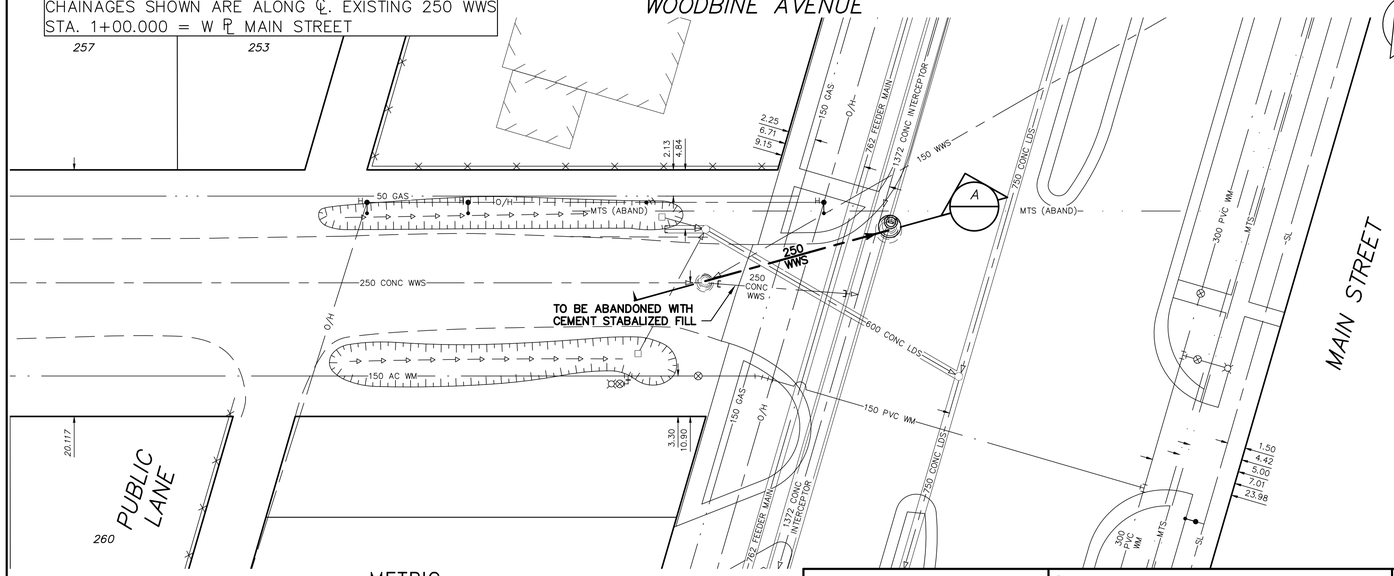

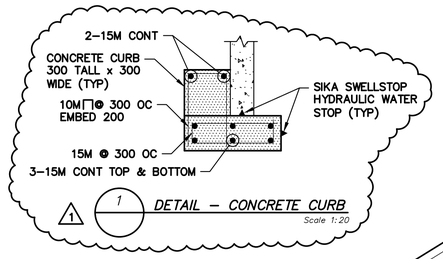

1 DETAIL – CONCRETE CURB
Scale 1:20

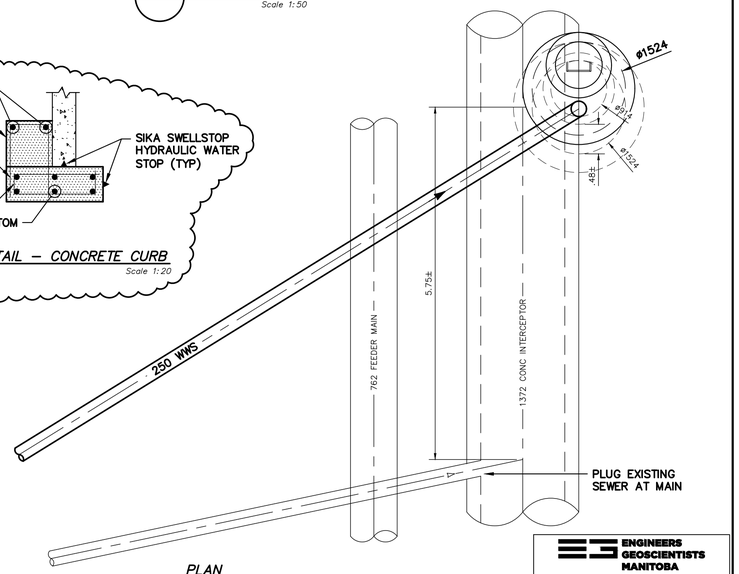

PLAN
Scale 1:50

FOR INDEX SEE
13630

ENGINEERS GEOSCIENTISTS MANITOBA
Certificate of Authorization
AECOM Canada ULC
No. 4671

METRIC
WHOLE NUMBERS INDICATE MILLIMETRES
DECIMALIZED NUMBERS INDICATE METRES

1:5 — 0.0 100 200 300 mm
1:10 — 0.0 250 500 mm
1:20 — 0.0 500 1000 mm
1:25 — 0.0 500 1000 1500 mm
1:40 — 0.0 1000 2000 mm
1:50 — 0.0 1000 2000 3000 mm
1:250 — 0.0 5.0 10.0 15.0 m
1:500 — 0.0 10.0 20.0 30.0 m
1:750 — 0.0 25.0 50.0 m

LOCATION APPROVED
UNDERGROUND STRUCTURES

SUPV. U/G STRUCTURES COMMITTEE — DATE

NOTE:
LOCATION OF UNDERGROUND STRUCTURES AS SHOWN ARE BASED ON THE BEST INFORMATION AVAILABLE BUT NO GUARANTEE IS GIVEN THAT ALL EXISTING UTILITIES ARE SHOWN OR THAT THE GIVEN LOCATIONS ARE EXACT. CONFIRMATION OF EXISTENCE AND EXACT LOCATION OF ALL SERVICES MUST BE OBTAINED FROM THE INDIVIDUAL UTILITIES BEFORE PROCEEDING WITH CONSTRUCTION.

B.M. xxxxxx
ELEV. xxx.xxxm
CONSTRUCTION COMPLETION DATE: YYYY MM DD

NO.	REVISIONS	DATE	BY
1	ISSUED FOR ADDENDUM 1	25/08/26	ADL
0	ISSUED FOR TENDER	25/08/05	ADL

AECOM

DESIGNED BY	EC/MGM	CHECKED BY	JT
DRAWN BY	ADL	APPROVED BY	KF
SCALE: HORIZONTAL	1:250	RELEASED FOR CONSTRUCTION	S. Cournoyer
VERTICAL	1:50		
DATE	2025 08 26	DATE	AUGUST 5, 2025

PLOT DATE: 2025 08 26

ENGINEER'S SEAL
PROVINCE OF MANITOBA
J.A. THOMPSON
Member
30632
REGISTERED PROFESSIONAL ENGINEER
2025-08-26

CONSULTANT DRAWING NUMBER
C-1001

Winnipeg
THE CITY OF WINNIPEG
WATER AND WASTE DEPARTMENT
ENGINEERING DIVISION

WOODBINE AVENUE
WWS REPAIR

PLAN / PROFILE
WOODBINE AVENUE AT MAIN STREET

SHEET 3 OF 3
CITY DRAWING NUMBER
13631

Tender No: 708-2025
CONTRACT NUMBER:

FILE PATH: C:\Users\eippia\AppData\Local\Temp\AcPublish_25964\
FILE NAME: 60755544-SHT-01-C-1001.dwg